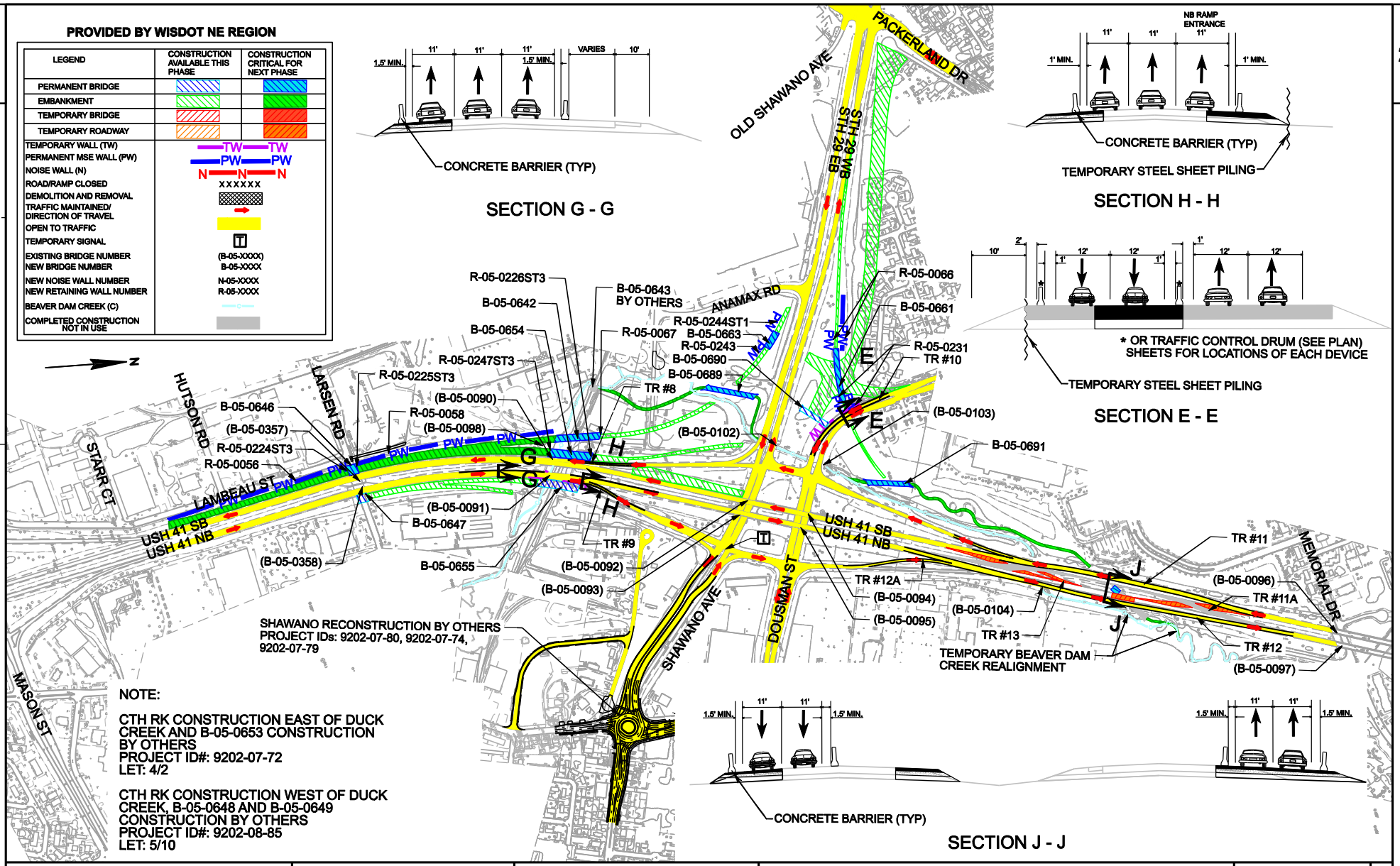

PROJECT NO: 1133-03-82/84	HWY: USH 41	COUNTY: BROWN	CONSTRUCTION STAGE 2 - TRAFFIC PHASE 2	SHEET	E

FILE NAME : \\madw00\ingrproj\48319_US_41_COR_MGT\t1\exhibit\US 41-WIS 29\Construction Staging\Contract construction staging\Contract PLOT DATE : 14 MAR 2011 Plotted For Adam PLOT BY : DWEBVIEW stage 2phase2.dgn PLOT NAME : $FILE$ PLOT SCALE : 600.000000:1.000000 WISDOT/CADDS SHEET 42

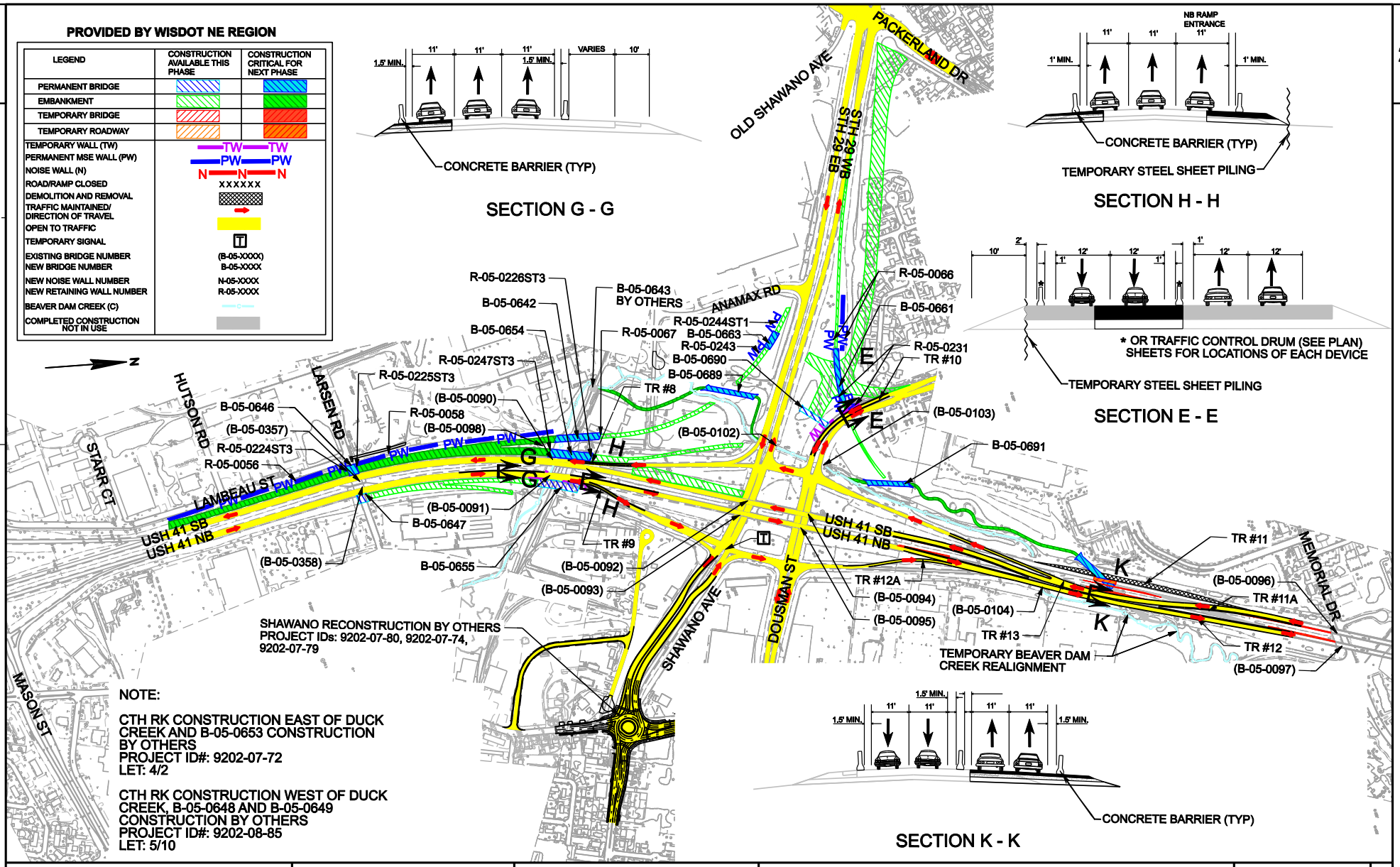

NOTE:

CTH RK CONSTRUCTION EAST OF DUCK CREEK AND B-05-0653 CONSTRUCTION BY OTHERS
PROJECT ID#: 9202-07-72
LET: 4/2

CTH RK CONSTRUCTION WEST OF DUCK CREEK, B-05-0648 AND B-05-0649 CONSTRUCTION BY OTHERS
PROJECT ID#: 9202-08-85
LET: 5/10

PROJECT NO: 1133-03-82/84	HWY: USH 41	COUNTY: BROWN	CONSTRUCTION STAGE 2 - TRAFFIC PHASE 3	SHEET	E

FILE NAME : \\madw00\ingrproj\48319_US_41_COR_MGT\t1\exhibit\US 41-WIS 29\Construction Staging\Contract construction staging\Contract PLOT DATE : 14 Mar 2011 14:44 For Adam PLOT BY : 0 WEBVIEW stage 2phase3.dgn PLOT NAME : $FILE$ PLOT SCALE : 600.000000:1.000000 WISDOT/CADDS SHEET 42

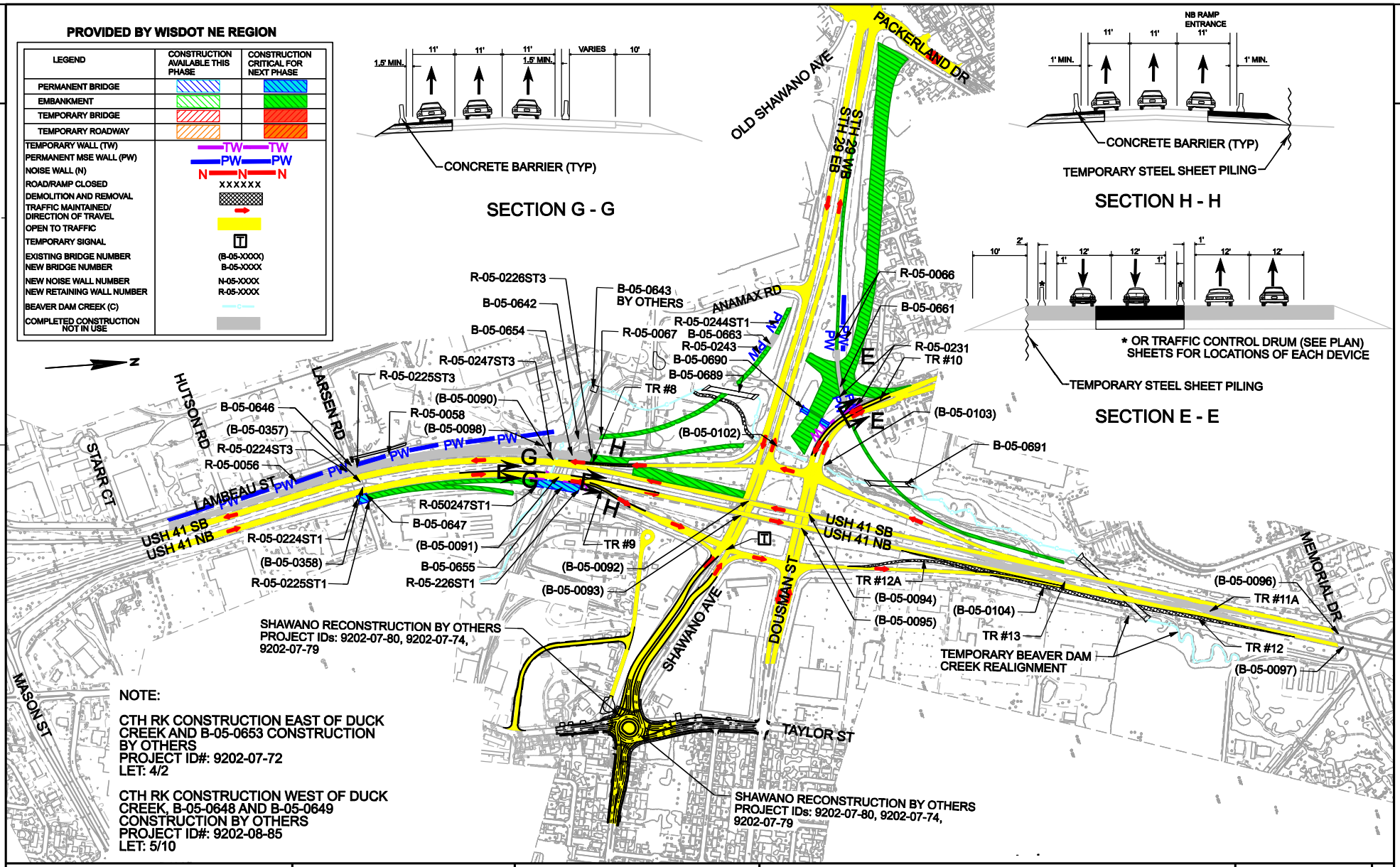
2
PROVIDED BY WISDOT NE REGION
LEGEND
CONSTRUCTION AVAILABLE THIS PHASE
CONSTRUCTION CRITICAL FOR NEXT PHASE
PERMANENT BRIDGE
EMBANKMENT
TEMPORARY BRIDGE
TEMPORARY ROADWAY
TEMPORARY WALL (TW)
PERMANENT MSE WALL (PW)
NOISE WALL (N)
ROAD/RAMP CLOSED
DEMOLITION AND REMOVAL
TRAFFIC MAINTAINED/ DIRECTION OF TRAVEL
OPEN TO TRAFFIC
TEMPORARY SIGNAL
EXISTING BRIDGE NUMBER
NEW BRIDGE NUMBER
NEW NOISE WALL NUMBER
NEW RETAINING WALL NUMBER
BEAVER DAM CREEK (C)
COMPLETED CONSTRUCTION NOT IN USE
1.5' MIN.
11'
VARIES
10'
CONCRETE BARRIER (TYP)
SECTION G - G
NB RAMP ENTRANCE
1' MIN.
TEMPORARY STEEL SHEET PILING
SECTION H - H
* OR TRAFFIC CONTROL DRUM (SEE PLAN) SHEETS FOR LOCATIONS OF EACH DEVICE
SECTION E - E
PACKERLAND DR
OLD SHAWANO AVE
STH 29 WB
STH 29 EB
ANAMAX RD
HUTSON RD
LARSEN RD
STARR CT
LAMBEAU ST
USH 41 SB
USH 41 NB
DOUSMAN ST
SHAWANO AVE
TAYLOR ST
MEMORIAL DR
MASON ST
R-05-0226ST3
B-05-0642
B-05-0654
R-05-0247ST3
R-05-0225ST3
B-05-0643 BY OTHERS
R-05-0067
R-05-0244ST1
B-05-0663
R-05-0243
B-05-0690
B-05-0689
TR #8
R-05-0066
B-05-0661
R-05-0231
TR #10
(B-05-0103)
B-05-0691
(B-05-0102)
B-05-0646
(B-05-0357)
R-05-0224ST3
R-05-0056
(B-05-0090)
R-05-0058
(B-05-0098)
R-050247ST1
B-05-0647
R-05-0224ST1
(B-05-0358)
R-05-0225ST1
(B-05-0091)
B-05-0655
R-05-226ST1
TR #9
(B-05-0092)
(B-05-0093)
TR #12A
(B-05-0094)
(B-05-0095)
(B-05-0104)
TR #13
TEMPORARY BEAVER DAM CREEK REALIGNMENT
(B-05-0096)
TR #11A
TR #12
(B-05-0097)
SHAWANO RECONSTRUCTION BY OTHERS PROJECT IDs: 9202-07-80, 9202-07-74, 9202-07-79
SHAWANO RECONSTRUCTION BY OTHERS PROJECT IDs: 9202-07-80, 9202-07-74, 9202-07-79
NOTE:
CTH RK CONSTRUCTION EAST OF DUCK CREEK AND B-05-0653 CONSTRUCTION BY OTHERS
PROJECT ID#: 9202-07-72
LET: 4/2
CTH RK CONSTRUCTION WEST OF DUCK CREEK, B-05-0648 AND B-05-0649 CONSTRUCTION BY OTHERS
PROJECT ID#: 9202-08-85
LET: 5/10
PROJECT NO:1133-03-82/84
HWY:USH 41
COUNTY:BROWN
CONSTRUCTION STAGE 3 - TRAFFIC PHASE 1
SHEET
E
FILE NAME : \\madw00\ingrproj\48319_US_41_COR_MGT\t1\exhibit\US 41-WIS 29\Construction Staging\Contract construction staging\Contract stage 3.dgn
PLOT SCALE : 600.000000:1.000000
WISDOT/CADDS SHEET 42